












-  TOWN HALL
-  POLICE
-  FIRE STATION
-  PUBLIC SCHOOL
-  LIBRARY
-  PUBLIC WORKS FACILITY
-  COMMUNITY BUILDING

-  PONDS, OPEN WATER
-  MAJOR ROAD
-  MINOR ROAD
-  RAILWAY

Source: RIGIS and Town of Tiverton



Disclaimer: This map is not the product of a Professional Land Survey. It was created by Mapping and Planning Services for general reference, informational, planning and guidance use, and is not a legally authoritative source as to the location of natural or manmade features. Proper interpretation of this map may require the assistance of appropriate professional services. The Town of Tiverton or MPS makes no warranty, express or implied, related to the spatial accuracy, reliability, completeness, or currentness of this map.

TIVERTON COMPREHENSIVE
COMMUNITY PLAN



Figure 7-1 COMMUNITY FACILITIES